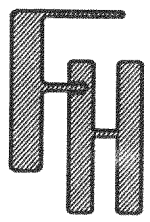


PLAT OF SURVEY  
UNIT 16-32 OF GENEVA NATIONAL CONDOMINIUM NO. 16  
LOCATED IN TOWN 2 NORTH, RANGE 17 EAST, WALWORTH COUNTY, WISCONSIN



SITE, GRADING, DRAINAGE,  
& EROSION CONTROL PLAN

WORK ORDERED BY -  
DYKE RAWLES, INC.  
SANCTUARY HOMES, INC.  
121 WOLF RUN, SUITE 4  
MUKWONAGO, WI. 53149

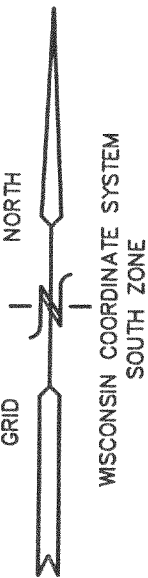
FARRIS, HANSEN & ASSOCIATES, INC.  
Engineering, Architecture, Surveying  
7 Ridgway Court P.O. Box 437  
ELKHORN, WISCONSIN 53121  
Office: (262) 723-2098  
Fax: (262) 723-5886

REVISIONS  
6/13/02 - LK  
REVISED  
LAYOUT

PROJECT NO.  
3269.16-32

DATE:  
05/09/2002

SHEET NO.  
1 OF 1



- LEGEND
- = FOUND IRON REBAR STAKE
  - (MH) = SANITARY MANHOLE LOCATED
  - (XXX) = RECORDED AS

JUL 17 2002

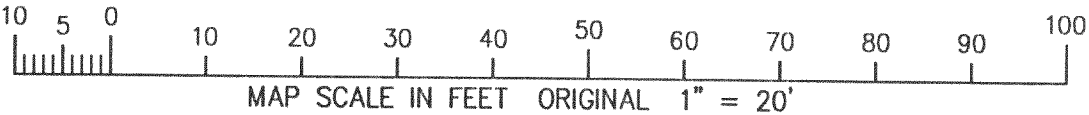
NOTE: COPIES OF THIS MAP TO WHICH THE FOLLOWING CERTIFICATE WILL APPLY SHOW THE SURVEYOR'S ORIGINAL SEAL AND SIGNATURE IN RED INK. COPIES BY ANY OTHER MEANS MAY HAVE ALTERATIONS WHICH DO NOT REPRESENT THE SURVEYOR'S WORK PRODUCT.

I HEREBY CERTIFY THAT THE ABOVE DESCRIBED PROPERTY HAS BEEN SURVEYED UNDER MY DIRECTION AND THAT THE ABOVE MAP IS A TRUE REPRESENTATION THEREOF AND SHOWS THE SIZE AND LOCATION OF THE PROPERTY AND ITS EXTERIOR BOUNDARIES. THIS SURVEY IS MADE FOR THE USE OF THE PRESENT OWNERS OF THE PROPERTY, AND ALSO THOSE WHO PURCHASE, MORTGAGE, OR GUARANTEE THE TITLE THERETO WITHIN ONE YEAR FROM THE DATE HEREOF.

DATED: MAY 9, 2002

REVISED 07-15-2002  
TO SHOW SIZE & LOCATION OF  
FOUNDATION AS BUILT

*Peter S. Gordon*  
PETER S. GORDON R.L.S. 2101



JUL 12 2002

217-2302